

Proposal to create a shared designated area for Beechwood Primary School and Highwood Primary School

2013/14 Admission Arrangements

Details:

The boundary of the proposed shared designated area (DA) follow the Borough boundary from the north eastern point of Earley St Peter's CE Aided Primary School DA to the south eastern point of Sonning CE Aided Primary School's DA. It then follows the existing DA boundaries south until it meets the A4, which it follows back to its starting point.

This area currently does not have a school designated area attributed to it and this proposal seeks to address this anomaly.

Affected properties:

The following properties are affected by the proposals:

No's 1–19 Barbel Close, Earley, RG6 1AQ
 Odd No's 583–617 London Road, Earley, RG6 1AT
 No's 1–89 Rosedale Crescent, Earley, RG6 1AS
 Even No's 2-54 Shepherds House Lane, Earley, RG6 1AD
 No's 1-22 Trout Close, Earley, RG6 1AG


The above are all residential properties. The units in Thames Valley Business Park and Suttons Business Park will also be included within the new shared DA for completeness.

Affected Pupils:

The table below gives a guide to the number of pupils who currently reside in the proposed shared designated area and who currently attend Wokingham Borough schools and shows that this proposal reflects the reality of school allocations for this area.

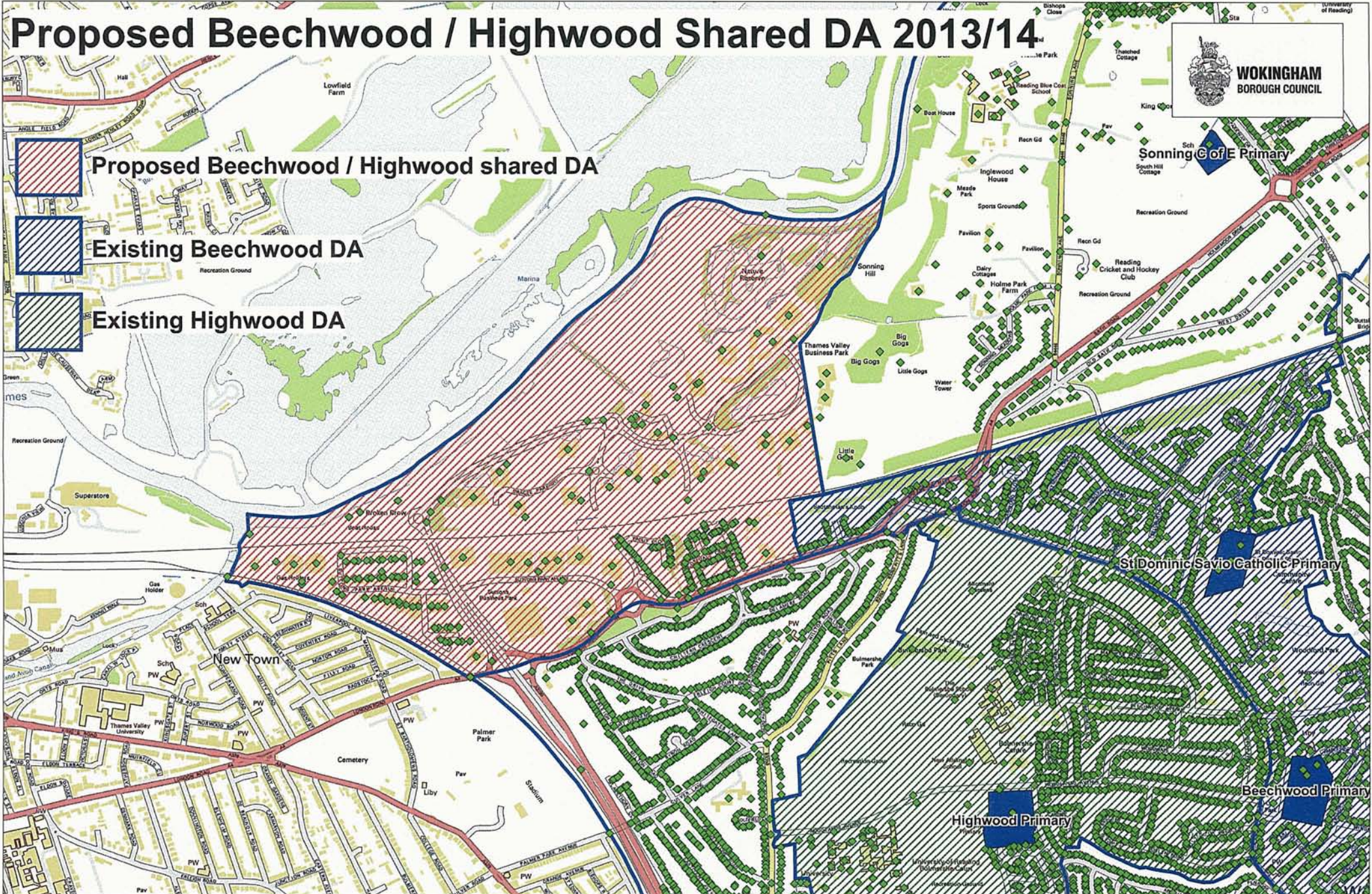
School	NC Year								
	N1	N2	R	1	2	3	4	5	6
Addington	0	0	0	0	0	0	0	1	0
Ambleside Centre	2	0	0	0	0	0	0	0	0
Beechwood Primary	0	0	1	0	3	2	2	0	0
Coombes Primary	0	0	0	0	0	1	1	0	0
Earley St Peters	0	0	1	1	0	0	1	0	0
Highwood Primary	2	2	2	2	3	5	1	1	2
Loddon Primary	0	0	0	0	1	0	1	0	0
Rivermead Primary	0	0	0	2	0	0	0	0	0
Sonning Primary	0	0	0	2	0	0	0	0	0
South Lake Primary	0	0	0	0	0	0	0	1	0
St Dominic Savio	0	0	1	0	0	0	0	0	0
Willow Bank Junior	0	0	0	0	0	0	0	1	0
Grand Total	4	2	5	7	7	8	6	4	2

Proposed Beechwood / Highwood Shared DA 2013/14



-  Proposed Beechwood / Highwood shared DA
-  Existing Beechwood DA
-  Existing Highwood DA




65



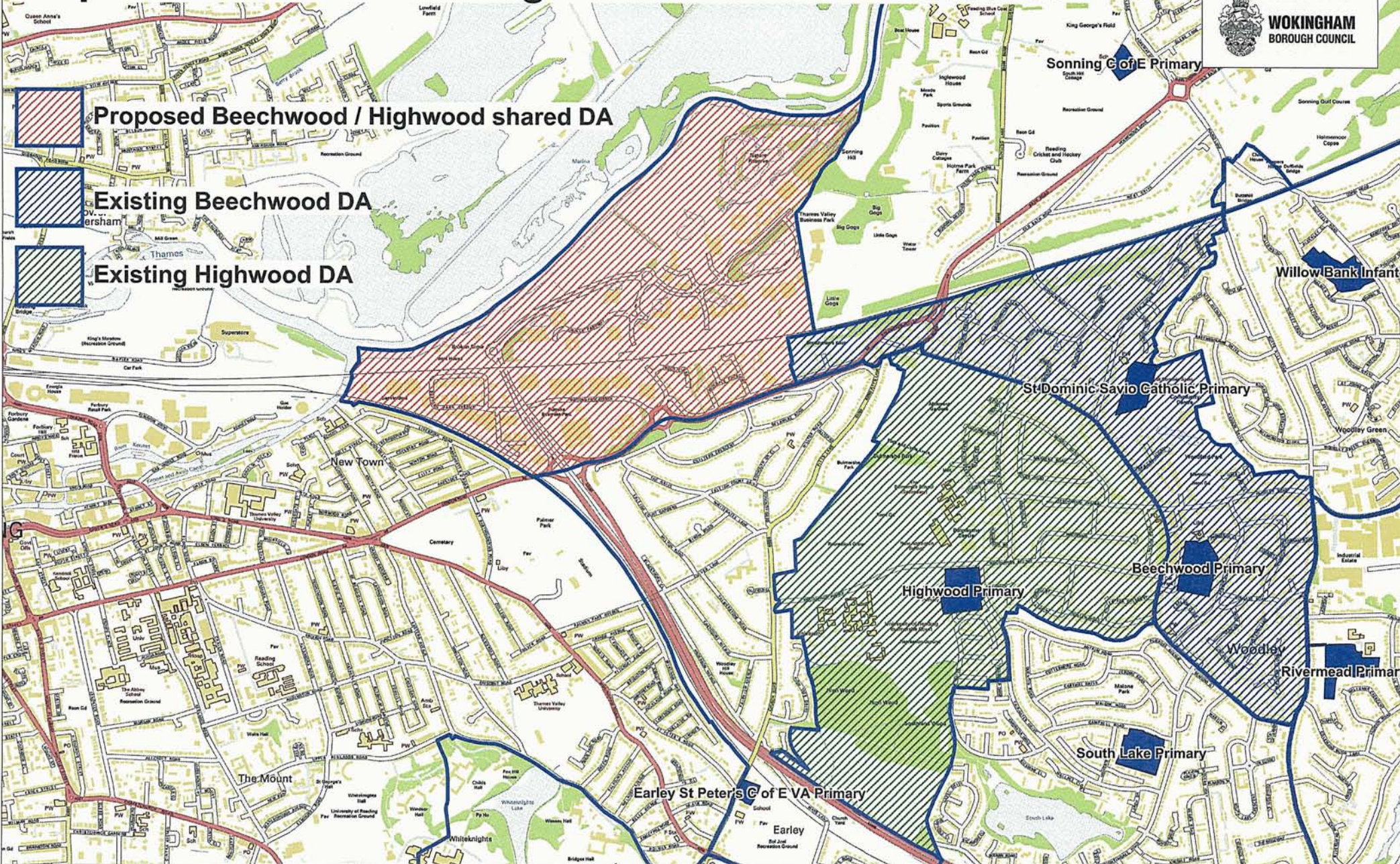
This map is based upon Ordnance Survey material with the permission of Ordnance Survey on behalf of the Controller of HMSO Office. © Crown Copyright. Unauthorised reproduction infringes Crown Copyright and may lead to prosecution or civil proceedings. Wokingham Borough Council 100019592

Proposed Beechwood / Highwood Shared DA 2013/14



-  Proposed Beechwood / Highwood shared DA
-  Existing Beechwood DA
-  Existing Highwood DA

CS



This map is based upon Ordnance Survey material with the permission of Ordnance Survey on behalf of the Controller of HMSO Office. © Crown Copyright. Unauthorised reproduction infringes Crown Copyright and may lead to prosecution or civil proceedings. Wokingham Borough Council 100019592